



AQUIND Limited

AQUIND INTERCONNECTOR

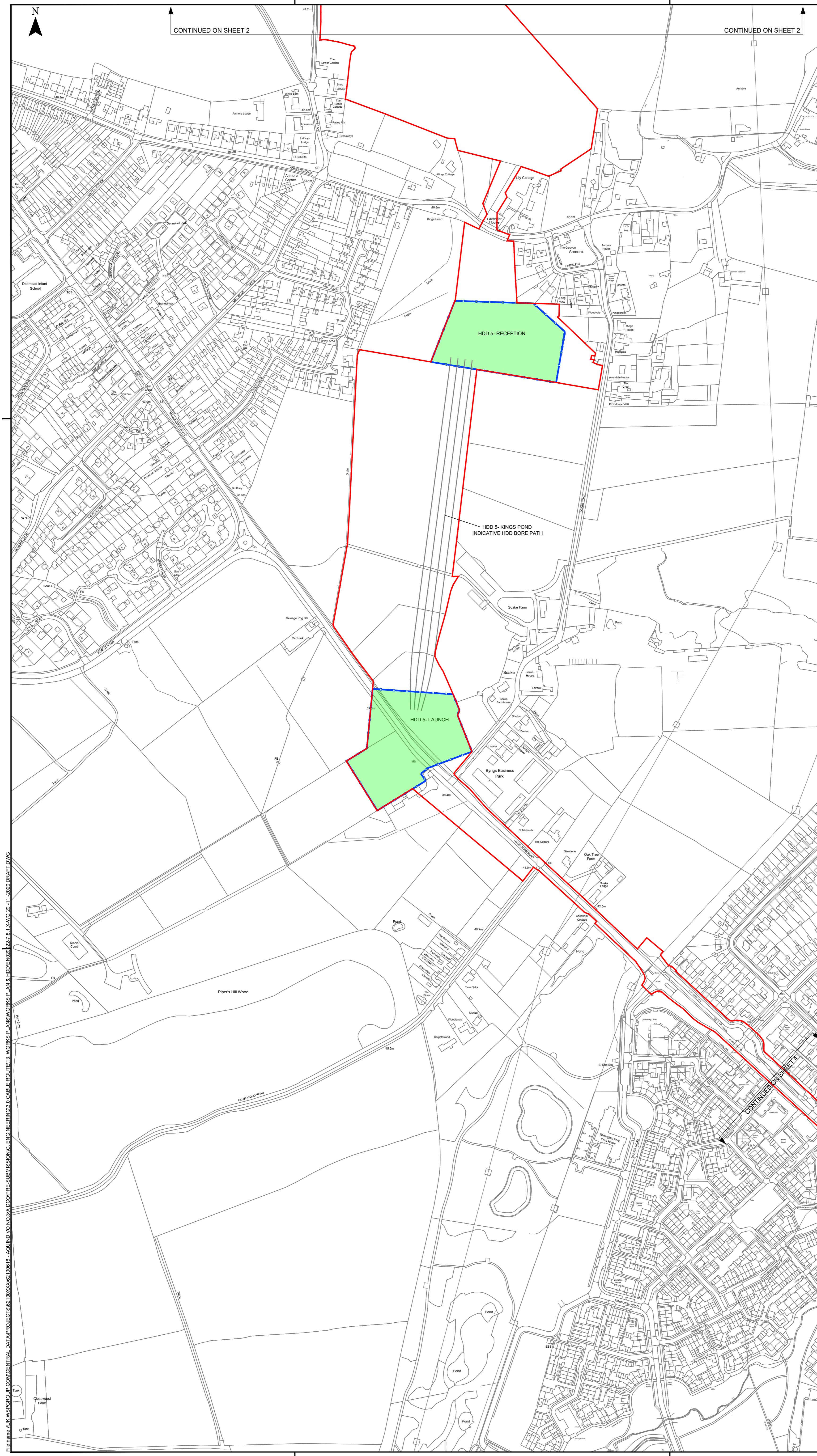
Compulsory Aquisition Hearing 1 – Appendix 1
- Exhibit 9 Drawing showing indicative
locations for the entry and exit compounds at
HDD-5

The Planning Act 2008

Infrastructure Planning (Examination Procedure) Rules 2010, Rule 8(c)

Document Ref: 7.9.18.9

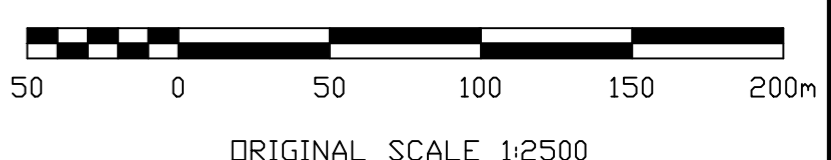
PINS Ref.: EN020022



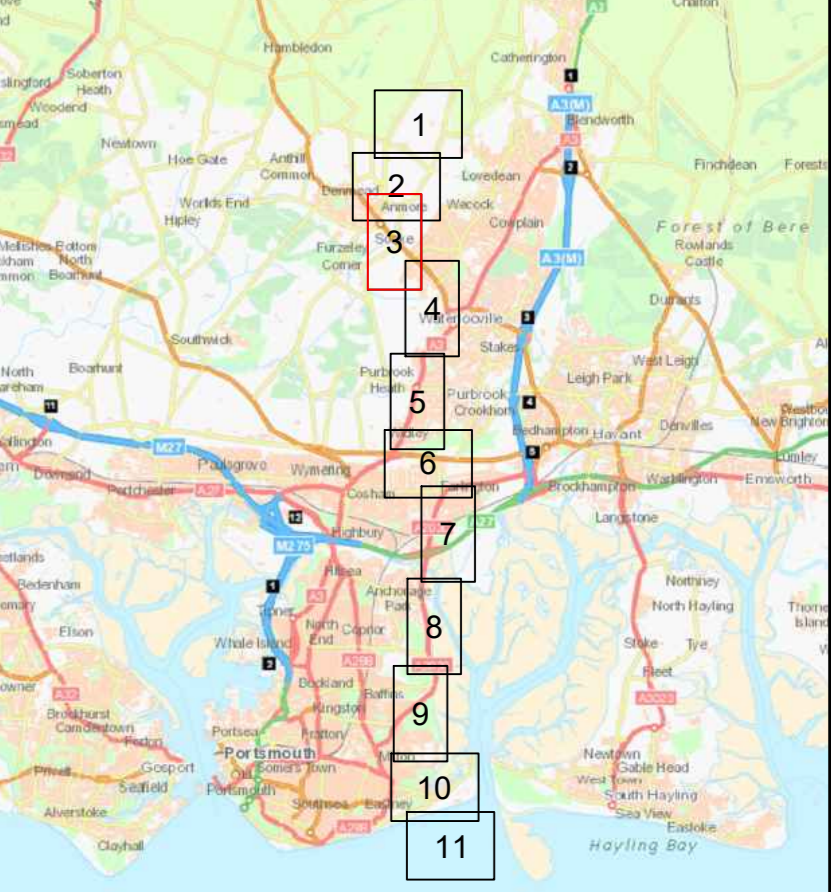
AQUIND Interconnector

Legend:

- Order Limits
- HDD COMPOUND
- Indicative HDD Bore Path



Reproduced from Ordnance Survey digital map data © Crown copyright 2018. All rights reserved. Licence number 0100031673. © Crown copyright material is reproduced with the permission of Land Registry under delegated authority from the Controller of HMSO. This material was last updated in 2018 and may not be copied, distributed, sold or published without the formal permission of Land Registry. Only an official copy of a title plan or register obtained from the Land Registry may be used for legal or other official purposes. May contain public sector information licensed under the Open Government Licence v 3.0.



Infrastructure Planning (Applications: Prescribed Forms & Procedure) Regulations 2009 - Regulation 5(2)(j)

REV	DATE	BY	DESCRIPTION	CHK	APP
02	30/11/2020	SA	SECOND ISSUE		ST IR
01	10/09/2010	SA	FIRST ISSUE		HB IR

DRAWING STATUS: INDICATIVE ONLY



WSP House, 70 Chancery Lane, London, WC2A 1AF, UK
T+ 44 (0) 207 314 5000, F+ 44 (0) 207 314 5111
wsp.com



PROJECT: AQUIND Interconnector

TITLE: HDD Compound Locations
Sheet 3 of 11

SCALE AT:	CHECKED:	APPROVED:
1:2500	HB	IR

PROJECT No:	DESIGNED:	DRAWN:	DATE:
EN020022	HB	SA	30/11/2020

DRAWING No: EN020022-7.8.1.X-WQ-SHEET3 02

© WSP UK Ltd

File name: \\UK.WSPGROUP.COM\CENTRAL_DATA\PROJECTS\EN020022\7.8.1.X-WQ-20-11-2020\02\08.DWG

